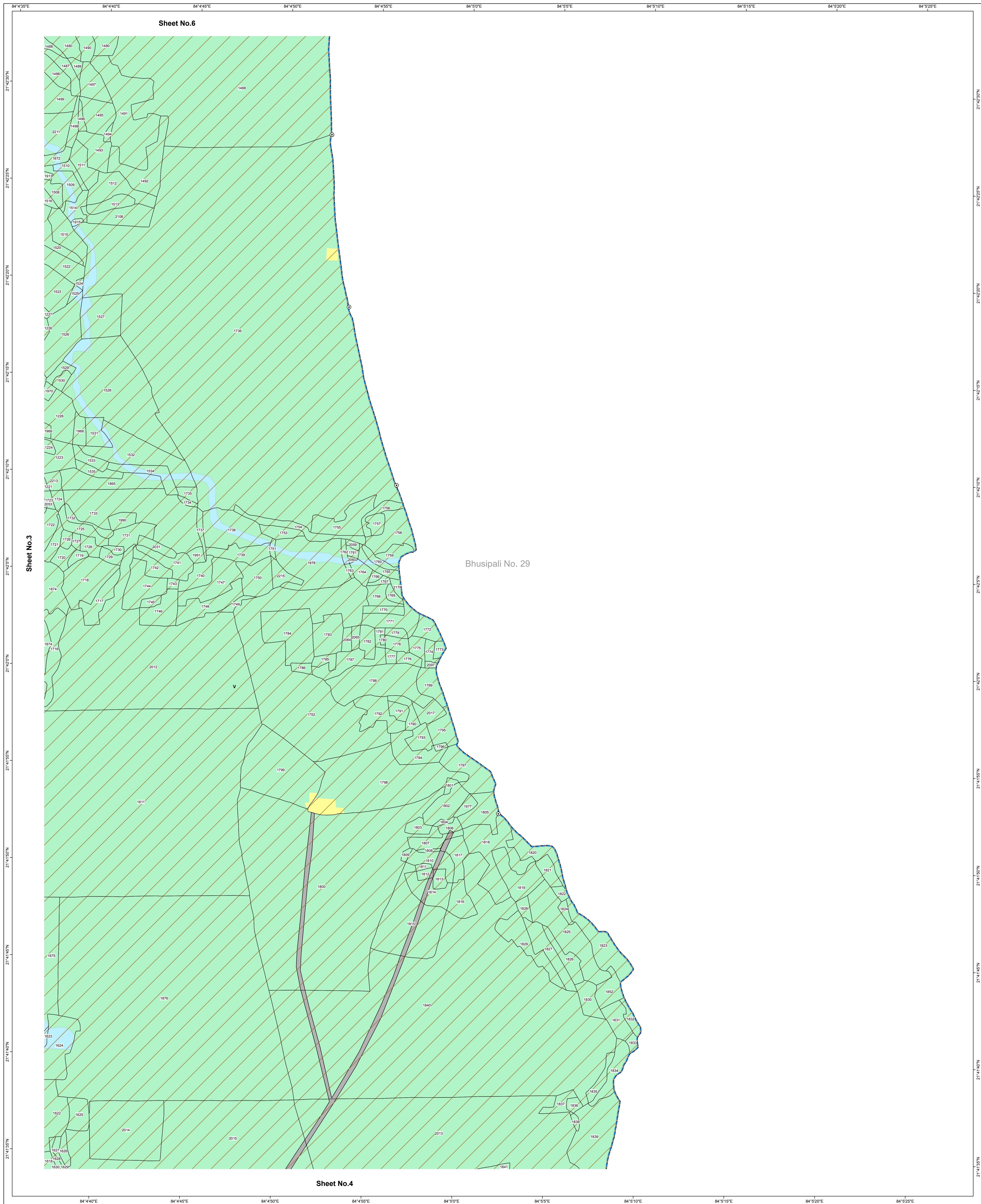
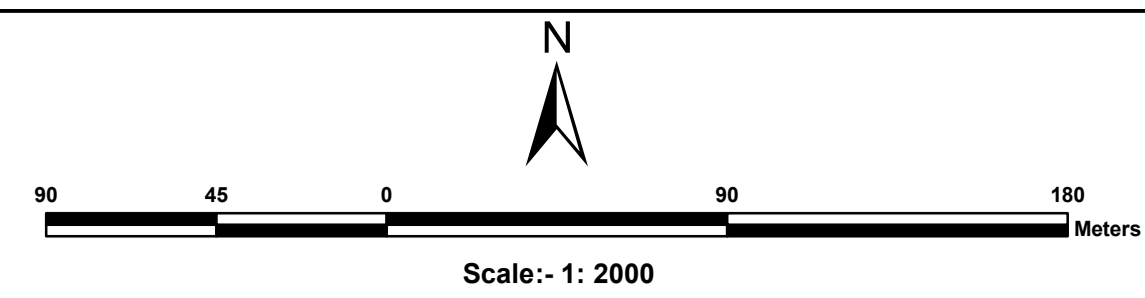


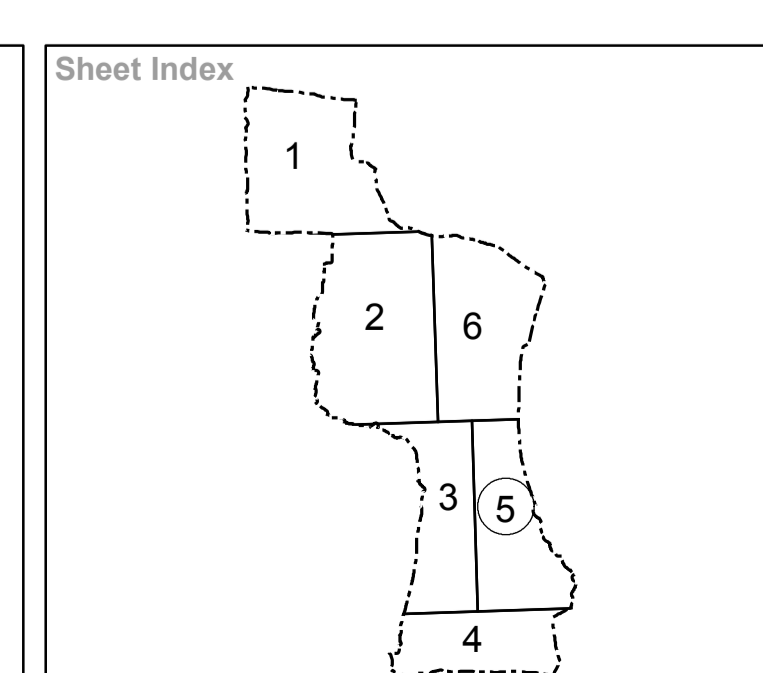
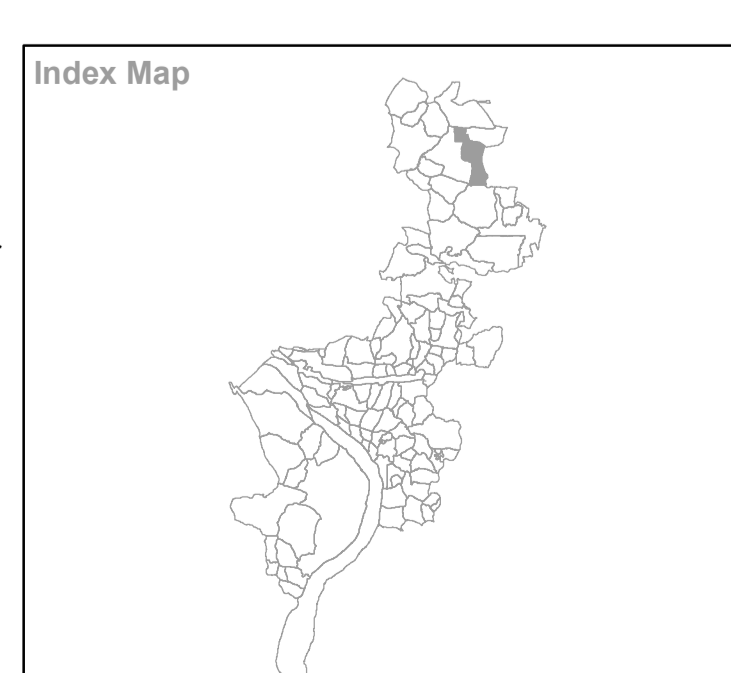
PROPOSED LANDUSE MAP

Sambalpur Development Authority (SDA)

Mouza: Tilaimal; P.S. : Katarbaga No.30 (5/6)



- | | | | |
|--|---|---|-----------------------------|
| Residential Use Zone | Agricultural (and Allied) Use Zone | Railway Line / Railway Station (RS) | Village Road |
| Retail Business Neighbourhood Shopping Use Zone | Water bodies Use Zone | Existing Water Supply Rising main 1000 mm | Plot Boundary |
| Wholesale Warehousing and Storage Use Zone | Area : water supply scheme to be introduced in future | Existing Water Supply Main distribution line 300 mm | Dosimali |
| Industrial (Light Manufacturing Industry, Service Industry and Medium Industry) Use Zone | Land for Rehabilitation of Slum Dwellers existing on Nala Bank | Natural Drainage Channel / Waste Water with realignment (Dhobjore and Tangra Nalas in dotted line - 3 feet deep stone pitching inside and 15 feet wide stone walk way with 50 feet c to c trees / Street lights in developed Urban area) | Trisimali |
| Public Semi Public Use Zone | Old builtup area (Buildings of historical or architectural or archaeological importance described in the draft C.D.P.Report.) | Comprehensive Development Plan (SDA) Boundary | Mustakichand |
| Utilities and Services | Existing Road | Municipal Boundary | Railway Pillar/Other Pillar |
| Recreation (and open space) Use Zone | Proposed Road | Mouza Boundary | |
| Transportation Use Zone | Proposed Bridge over River Mahanadi | Zone Boundary | |
| Special Area Use Zone | Fly Over Bridge | Ward Boundary | |
| | | Revenue Settlement Boundary | |



Village Name : Tilaimal
Sheet No.5

Tahasil Name : Rengali

Source Database Used :
Data Used For Preparing Existing Landuse
Satellite Data : World View-1 (PAN)
Cadastral Data : Year- 1975-76
Ground Truthing : August 2010

Guideline :

Directorate of Town Planning
Deptl. of Housing & Urban Development
Govt. of Orissa

Prepared by :
 Gujarat Industrial and Technical Consultancy Organisation, Ahmedabad

Sambalpur Development Authority, Sambalpur