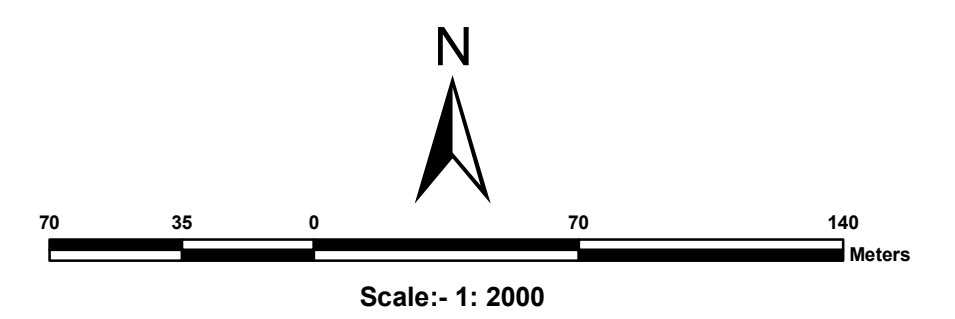
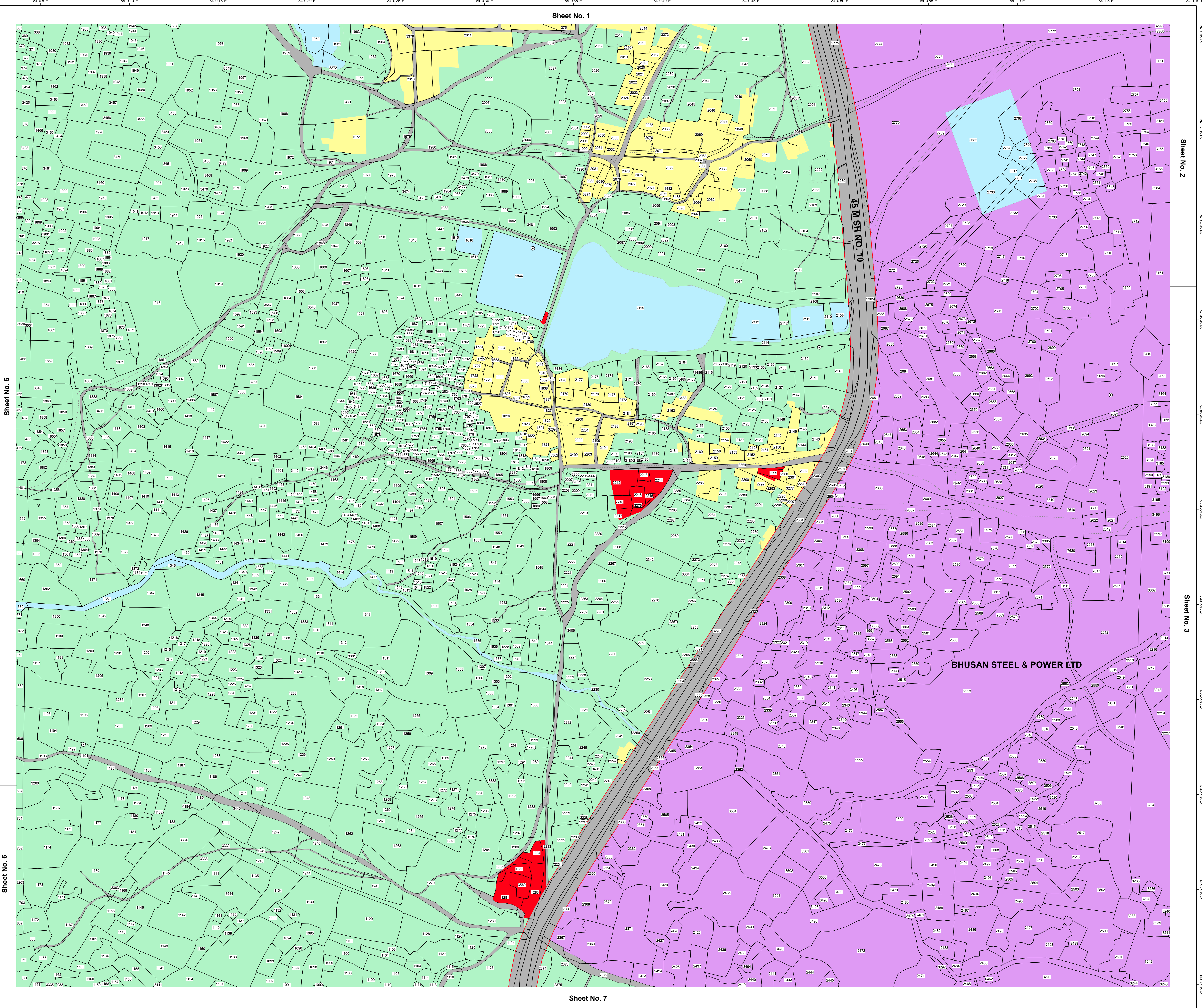


**PROPOSED LANDUSE MAP**  
**Sambalpur Development Authority (SDA)**  
 Mouza: Theikoloi; P.S. : Katarbaga No. 8 (4/7)



**LEGEND**

- Residential Use Zone
- Retail Business Neighbourhood Shopping Use Zone
- Wholesale Warehousing and Storage Use Zone
- Industrial (Light Manufacturing Industry, Service Industry and Medium Industry) Use Zone
- Public Semi Public Use Zone
- Utilities and Services
- Recreation (and open space) Use Zone
- Transportation Use Zone
- Special Area Use Zone
- Agricultural (and Allied) Use Zone
- Water bodies Use Zone
- Area : water supply scheme to be introduced in future
- Land for Rehabilitation of Slum Dwellers existing on Nala Bank
- Old builtup area ( Buildings of historical or architectural or archaeological importance described in the draft C.D.P.Report. )
- Existing Road
- Proposed Road
- Proposed Bridge over River Mahanadi
- Fly Over Bridge
- Railway Line / Railway Station (RS)
- Existing Water Supply Rising main 1000 mm
- Existing Water Supply Main distribution line 300 mm
- Natural Drainage Channel / Waste Water with realignment ( Dhobjore and Tangra Nalas in dotted line - 3 feet deep stone pitching inside and 15 feet wide stone walk way with 50 feet c to c trees / Street lights in developed Urban area)
- Comprehensive Development Plan (SDA) Boundary
- Municipal Boundary
- Mouza Boundary
- Zone Boundary
- Ward Boundary
- Revenue Settlement Boundary
- Village Road
- Plot Boundary
- Dosimali
- Trisimali
- Mustakilchand
- Railway Pillar/Other Pillar



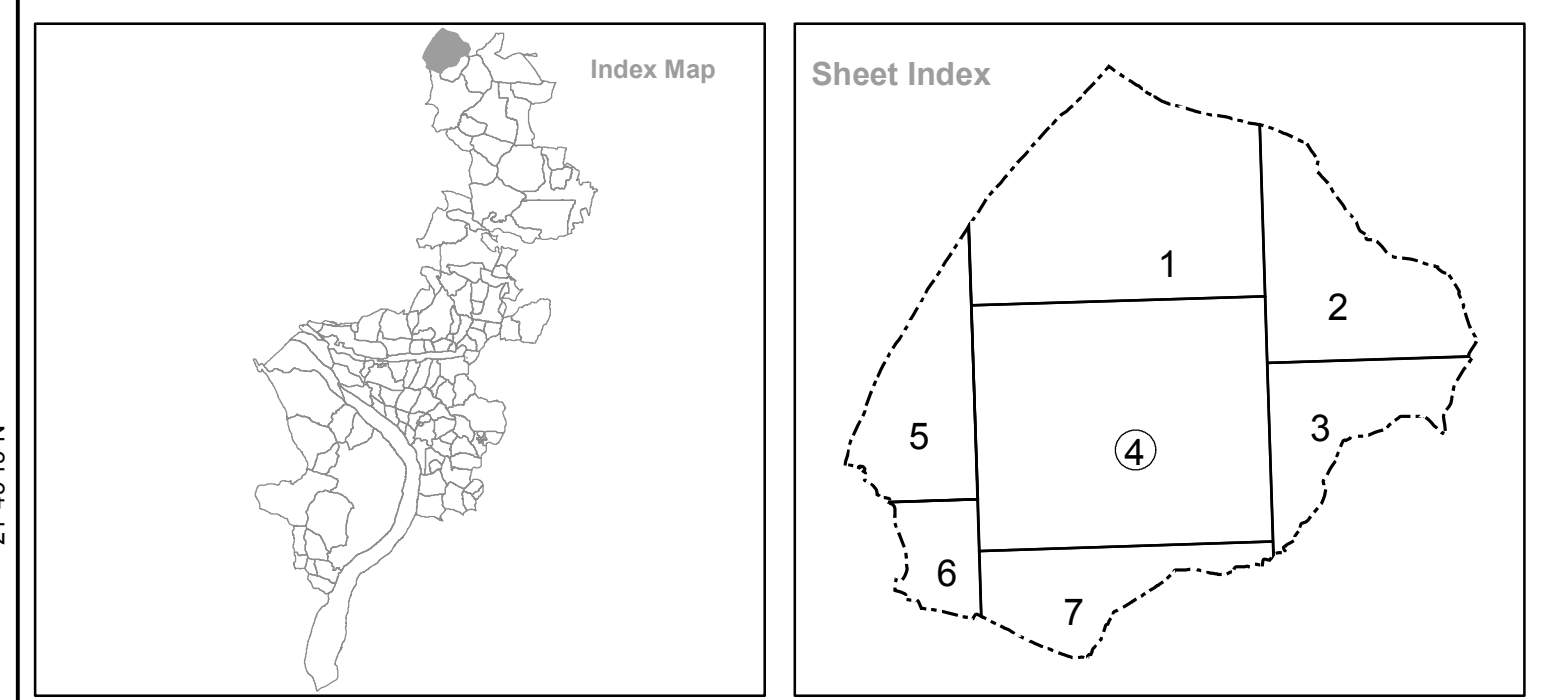
Sheet No. 2

Sheet No. 3

Sheet No. 5

Sheet No. 6

Sheet No. 7



Source/Database Used :  
 Data Used For Preparing Existing Landuse

Satellite Data : World View-1 (PAN)  
 Cadastral Data : Year-1980-81  
 Ground Truthing : August 2010

Village Name : Theikoloi  
 Sheet No.4

Tahasil Name : Rengali

Prepared by :  
**Gujarat Industrial and Technical Consultancy Organisation, Ahmedabad**

Guideline : Urban GIS Database Development for CDP/ Master Plan Preparation

Directorate of Town Planning  
 Deptt. of Housing & Urban Development  
 Govt. of Orissa

**Sambalpur Development Authority, Sambalpur**