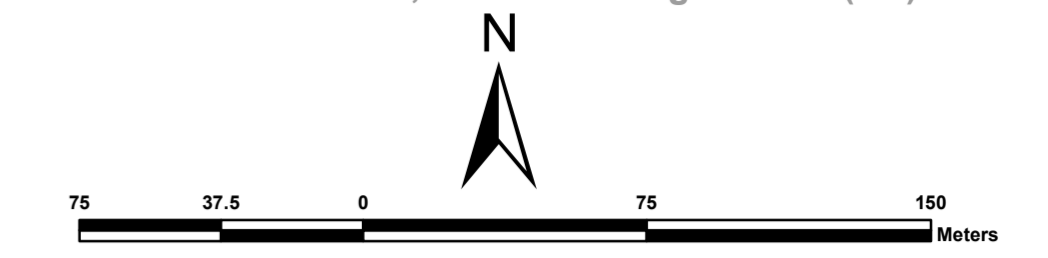


# PROPOSED LANDUSE MAP Sambalpur Development Authority (SDA)

Mouza: Salad; P.S. : Katarbaga No. 16 (8/9)



## LEGEND

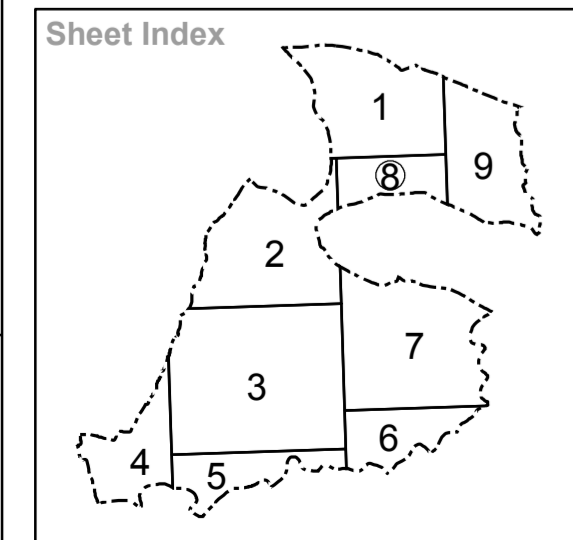
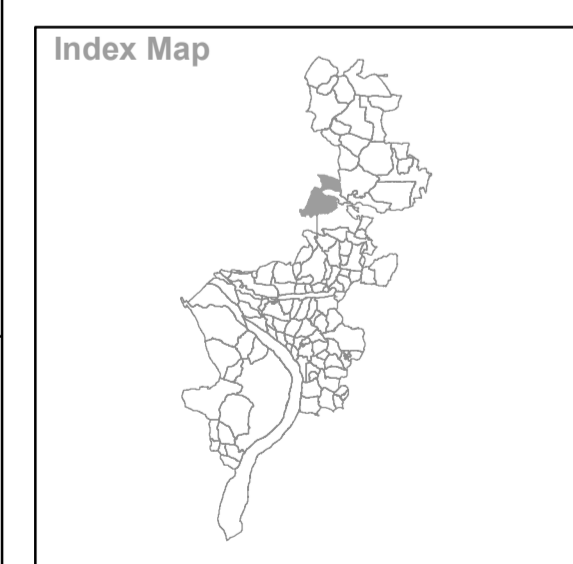
- Residential Use Zone
- Retail Business Neighbourhood Shopping Use Zone
- Wholesale Warehousing and Storage Use Zone
- Industrial (Light Manufacturing Industry, Service Industry and Medium Industry) Use Zone
- Public Semi Public Use Zone
- Utilities and Services
- Recreation (and open space) Use Zone
- Transportation Use Zone
- Special Area Use Zone
- Agricultural (and Allied) Use Zone
- Water bodies Use Zone
- Area : water supply scheme to be introduced in future
- Land for Rehabilitation of Slum Dwellers existing on Nala Bank
- Old builtup area ( Buildings of historical or architectural or archaeological importance described in the draft C.D.P.Report. )
- Existing Road
- Proposed Road
- Proposed Bridge over River Mahanadi
- Fly Over Bridge
- Railway Line / Railway Station (RS)
- Existing Water Supply Rising main 1000 mm
- Existing Water Supply Main distribution line 300 mm
- Natural Drainage Channel / Waste Water with realignment ( Dhobijore and Tangra Nalas in dotted line - 3 feet deep stone pitching inside and 15 feet wide stone walk way with 50 feet c to c trees / Street lights in developed Urban area)
- Comprehensive Development Plan (SDA) Boundary
- Municipal Boundary
- Mouza Boundary
- Zone Boundary
- Ward Boundary
- Revenue Settlement Boundary
- Village Road
- Plot Boundary
- Dosimali
- Trisimali
- Mustakilchand
- Railway Pillar/Other Pillar

Sheet No.1

Sheet No.2

Sheet No.9

Baighara Reserve Forest



<p><b>Source/ Database Used :</b> Data Used For Preparing Existing Landuse</p> <p>Satellite Data : World View-1 (PAN) Cadastral Data : Year-1980-81 Ground Truthing : August 2010</p>	<p><b>Village Name :</b> Salad <b>Sheet No.8</b></p> <p><b>Tahasil Name :</b> Rengali</p>
<p><b>Guideline :</b> Urban GIS Database Development for CDP/ Master Plan Preparation</p> <p>Directorate of Town Planning Deptt. of Housing &amp; Urban Development Govt. of Orissa</p>	<p><b>Prepared by :</b></p> <p style="text-align: center;"> <b>Gujarat Industrial and Technical Consultancy Organisation, Ahmedabad</b></p> <p style="text-align: center;"> <b>Sambalpur Development Authority, Sambalpur</b></p>