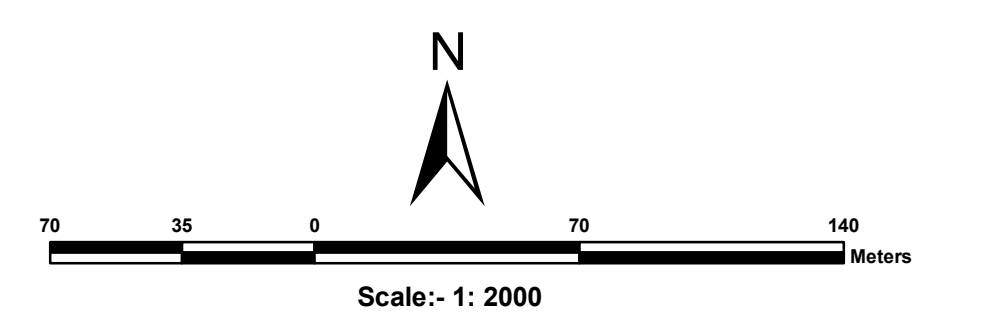


**PROPOSED LANDUSE MAP**  
**Sambalpur Development Authority (SDA)**  
 Mouza: Katarbaga; P.S.: Katarbaga No. 26 (3/10)



**LEGEND**

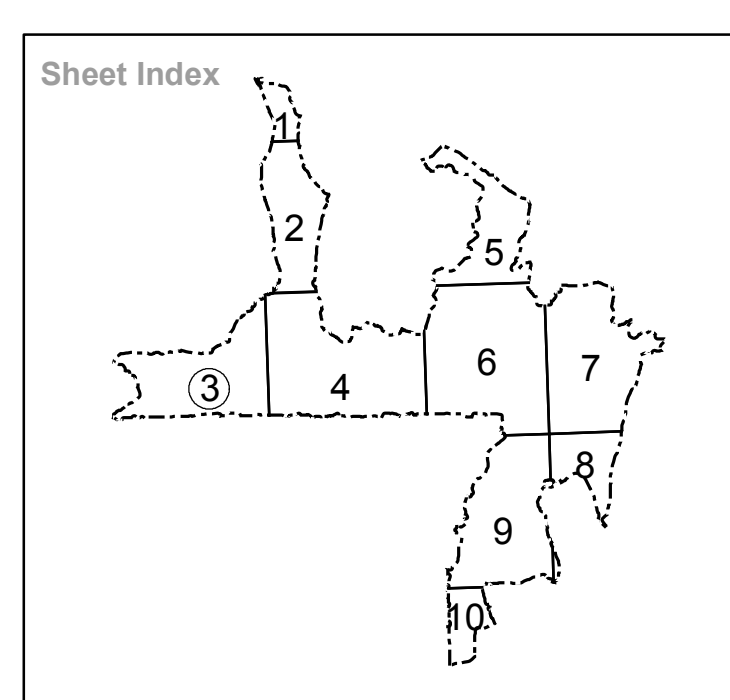
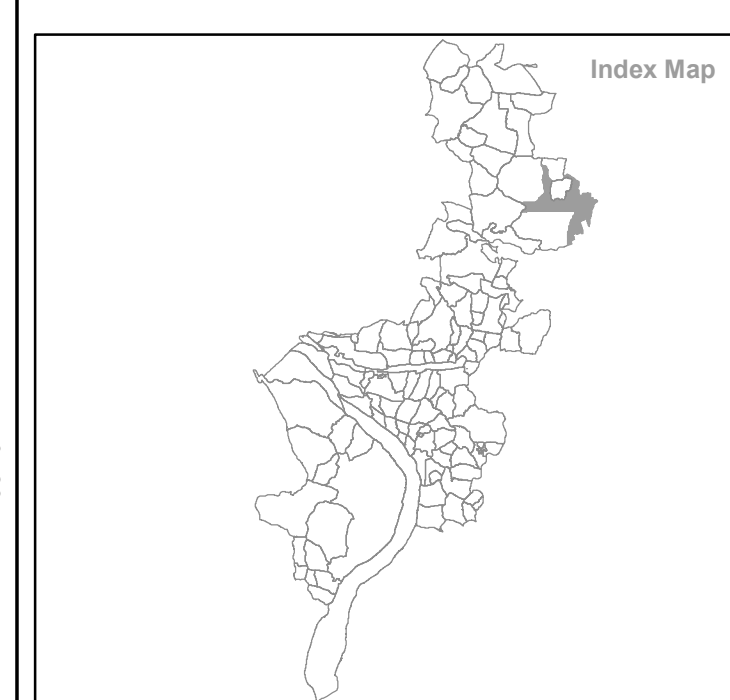
- Residential Use Zone
- Retail Business Neighbourhood Shopping Use Zone
- Wholesale Warehousing and Storage Use Zone
- Industrial (Light Manufacturing Industry, Service Industry and Medium Industry) Use Zone
- Public Semi Public Use Zone
- Utilities and Services
- Recreation (and open space) Use Zone
- Transportation Use Zone
- Special Area Use Zone
- Agricultural (and Allied) Use Zone
- Water bodies Use Zone
- Area : water supply scheme to be introduced in future
- Land for Rehabilitation of Slum Dwellers existing on Nala Bank
- Old builtup area ( Buildings of historical or architectural or archaeological importance described in the draft C.D.P.Report. )
- Existing Road
- Proposed Road
- Proposed Bridge over River Mahanadi
- Fly Over Bridge
- Railway Line / Railway Station (RS)
- Existing Water Supply Rising main 1000 mm
- Existing Water Supply Main distribution line 300 mm
- Natural Drainage Channel / Waste Water with realignment ( Dhobjore and Tangra Nalas in dotted line - 3 feet deep stone pitching inside and 15 feet wide stone walk way with 50 feet c to c trees / Street lights in developed Urban area)
- Comprehensive Development Plan (SDA) Boundary
- Municipal Boundary
- Mouza Boundary
- Zone Boundary
- Ward Boundary
- Revenue Settlement Boundary
- Village Road
- Plot Boundary
- Dosimali
- Trisimali
- Mustakilchand
- Railway Pillar/Other Pillar

Sheet No. 4

Jangala Thana Katarbaga No. 24

Rengali Thana Katarbaga No. 19

Brahmanipali Thana Katarbaga No. 25



<p><b>Source/Database Used :</b>                  Data Used For Preparing Existing Landuse</p> <p>Satellite Data : World View-1 (PAN)                  Cadastral Data : Year-1975-76                  Ground Truthing : August 2010</p>	<p><b>Village Name :</b> Katarbaga  <b>Sheet No.3</b></p> <p><b>Tahasil Name :</b> Rengali</p> <p><b>Prepared by :</b>  <b>Gujarat Industrial and Technical Consultancy Organisation, Ahmedabad</b></p> <p><b>Guideline :</b> Urban GIS Database Development for CDP/ Master Plan Preparation</p> <p><b>Directorate of Town Planning</b>                  Dept. of Housing &amp; Urban Development                  Govt. of Orissa</p> <p><b>Sambalpur Development Authority, Sambalpur</b></p>
---	--