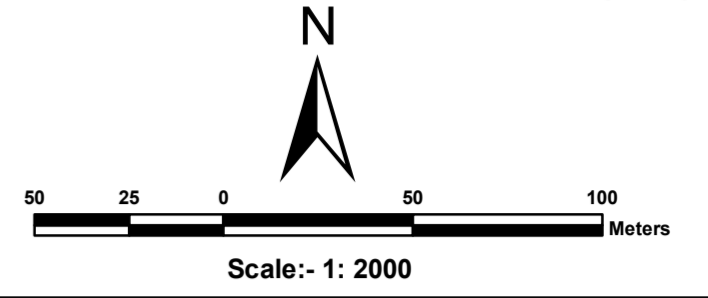
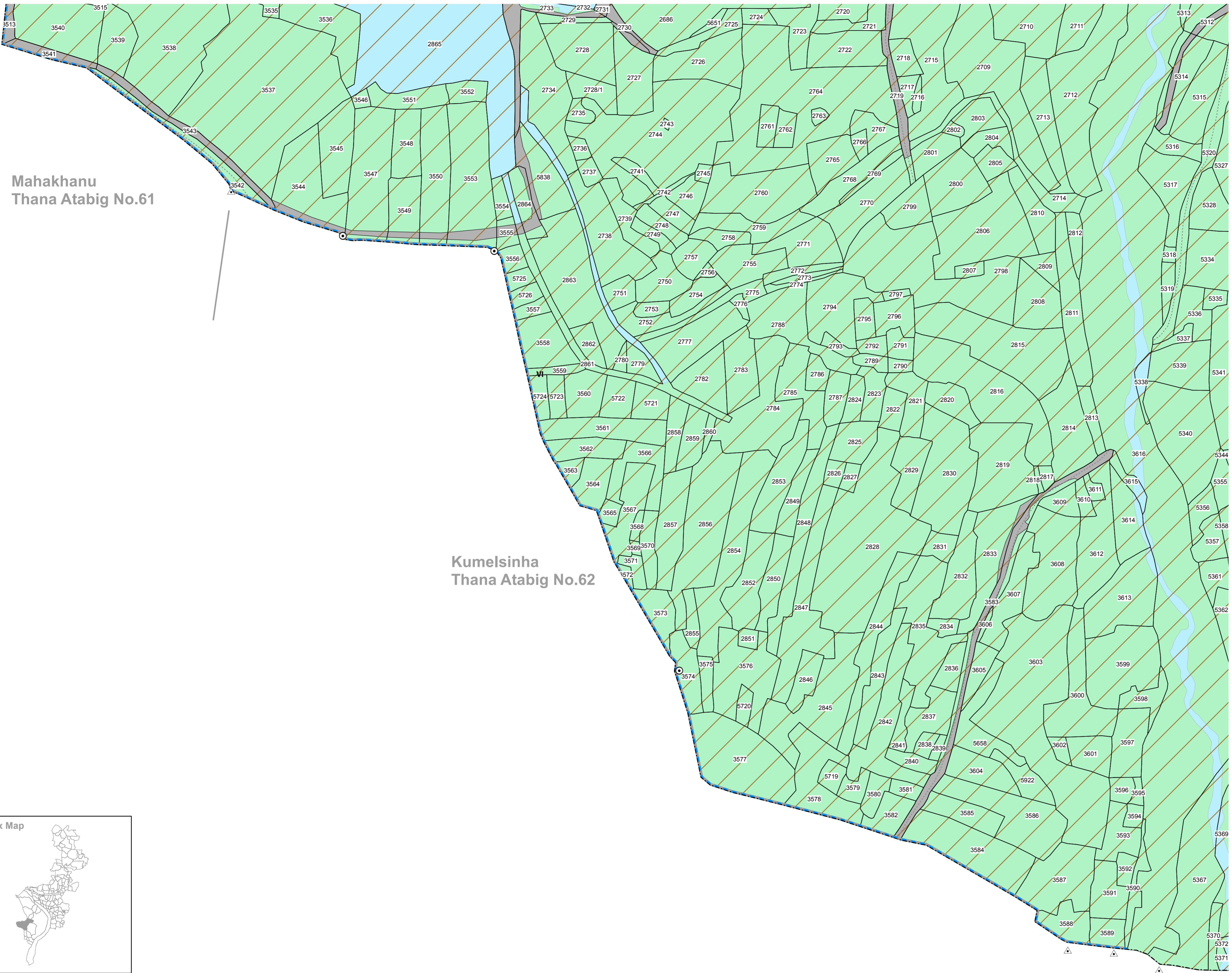


PROPOSED LANDUSE MAP Sambalpur Development Authority (SDA)

Mouza: Kalamati P.S. : Burla No.11 (5/11)

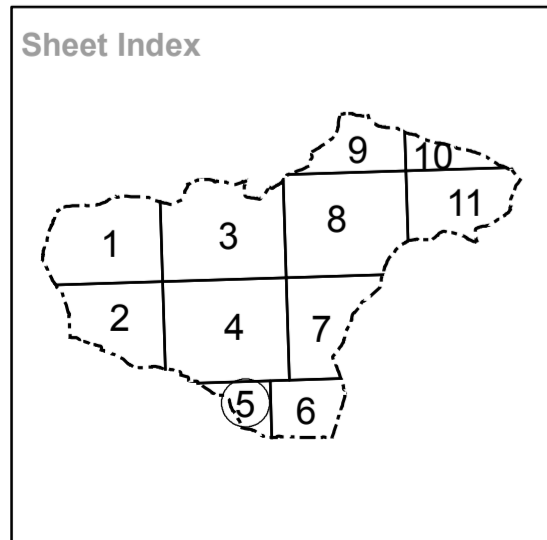
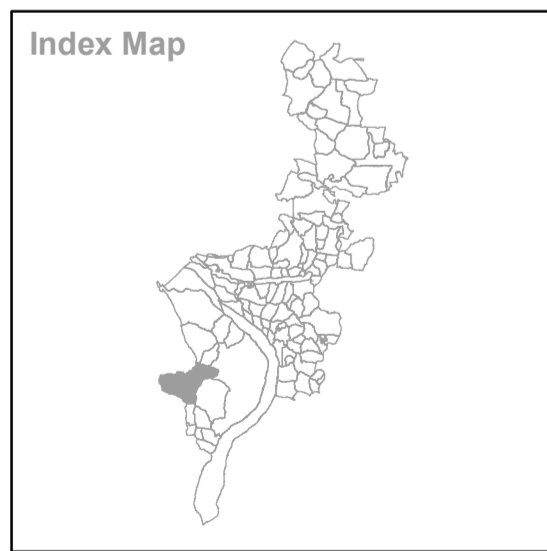


Sheet No.4



Sheet No.6

- LEGEND**
- Residential Use Zone
 - Retail Business Neighbourhood Shopping Use Zone
 - Wholesale Warehousing and Storage Use Zone
 - Industrial (Light Manufacturing Industry, Service Industry and Medium Industry) Use Zone
 - Public Semi Public Use Zone
 - Utilities and Services
 - Recreation (and open space) Use Zone
 - Transportation Use Zone
 - Special Area Use Zone
 - Agricultural (and Allied) Use Zone
 - Water bodies Use Zone
 - Area : water supply scheme to be introduced in future
 - Land for Rehabilitation of Slum Dwellers existing on Nala Bank
 - Old builtup area (Buildings of historical or architectural or archaeological importance described in the draft C.D.P.Report.)
 - Existing Road
 - Proposed Road
 - Proposed Bridge over River Mahanadi
 - Fly Over Bridge
 - Railway Line / Railway Station (RS)
 - Existing Water Supply Rising main 1000 mm
 - Existing Water Supply Main distribution line 300 mm
 - Natural Drainage Channel / Waste Water with realignment (Dhobijore and Tangra Nalias in dotted line - 3 feet deep stone pitching inside and 15 feet wide stone walk way with 50 feet c to c trees / Street lights in developed Urban area)
 - Comprehensive Development Plan (SDA) Boundary
 - Municipal Boundary
 - Mouza Boundary
 - Zone Boundary
 - Ward Boundary
 - Revenue Settlement Boundary
 - Village Road
 - Plot Boundary
 - Dosimali
 - Trisimali
 - Mustaklichand
 - Railway Pillar/Other Pillar



<p>Source/ Database Used : Data Used For Preparing Existing Landuse</p> <p>Satellite Data : World View-I (PAN) Cadastral Data : Year-1970-71 Ground Truthing : August 2010</p>	<p>Village Name Kalamati Sheet No.5</p> <p>Tahasil Name : Sambalpur</p>
<p>Guideline : Urban GIS Database Development for CDP/ Master Plan Preparation</p> <p>Directorate of Town Planning Deptt. of Housing & Urban Development Govt. of Orissa</p>	<p>Prepared by : Gujarat Industrial and Technical Consultancy Organisation, Ahmedabad</p> <p>Sambalpur Development Authority, Sambalpur</p>