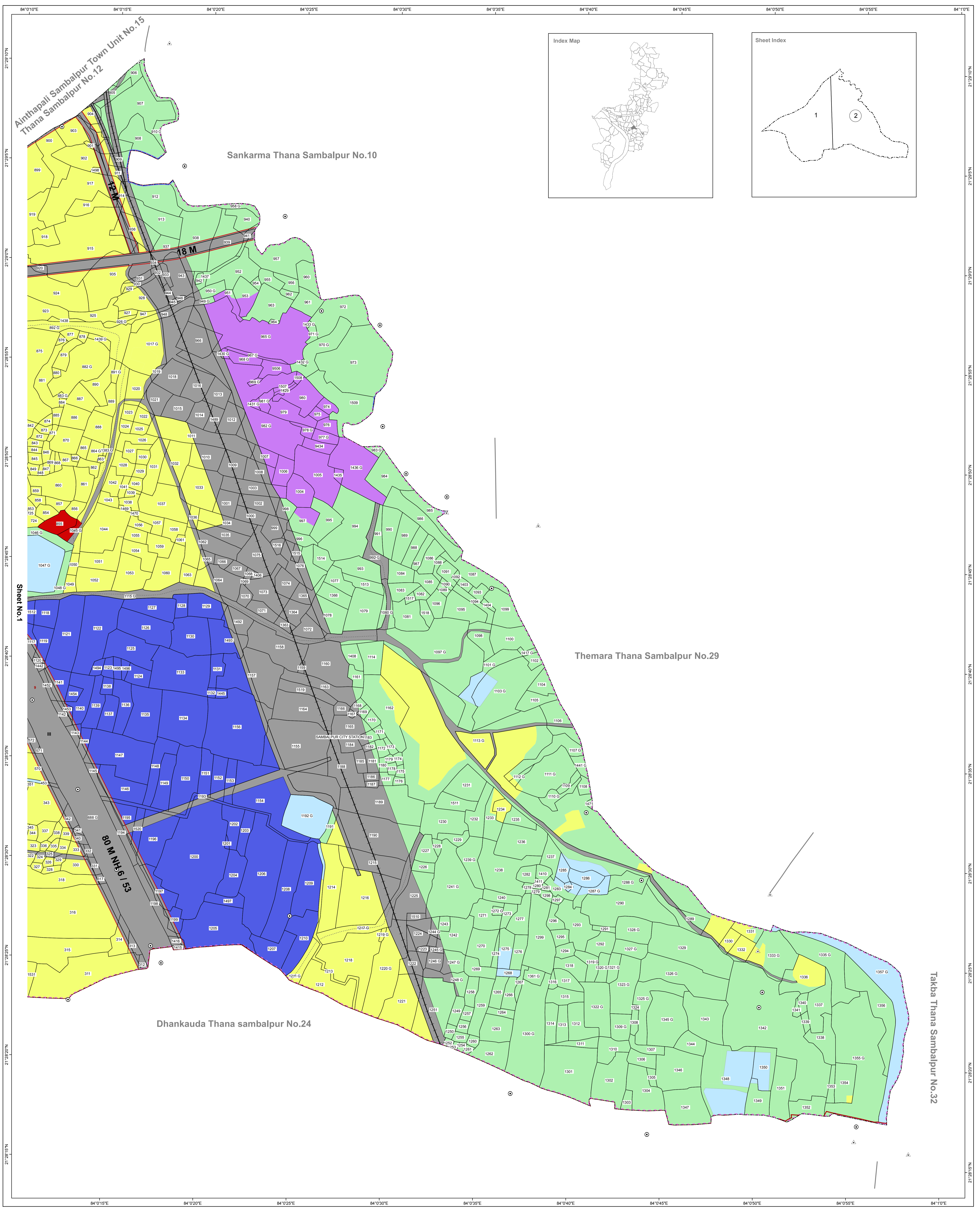
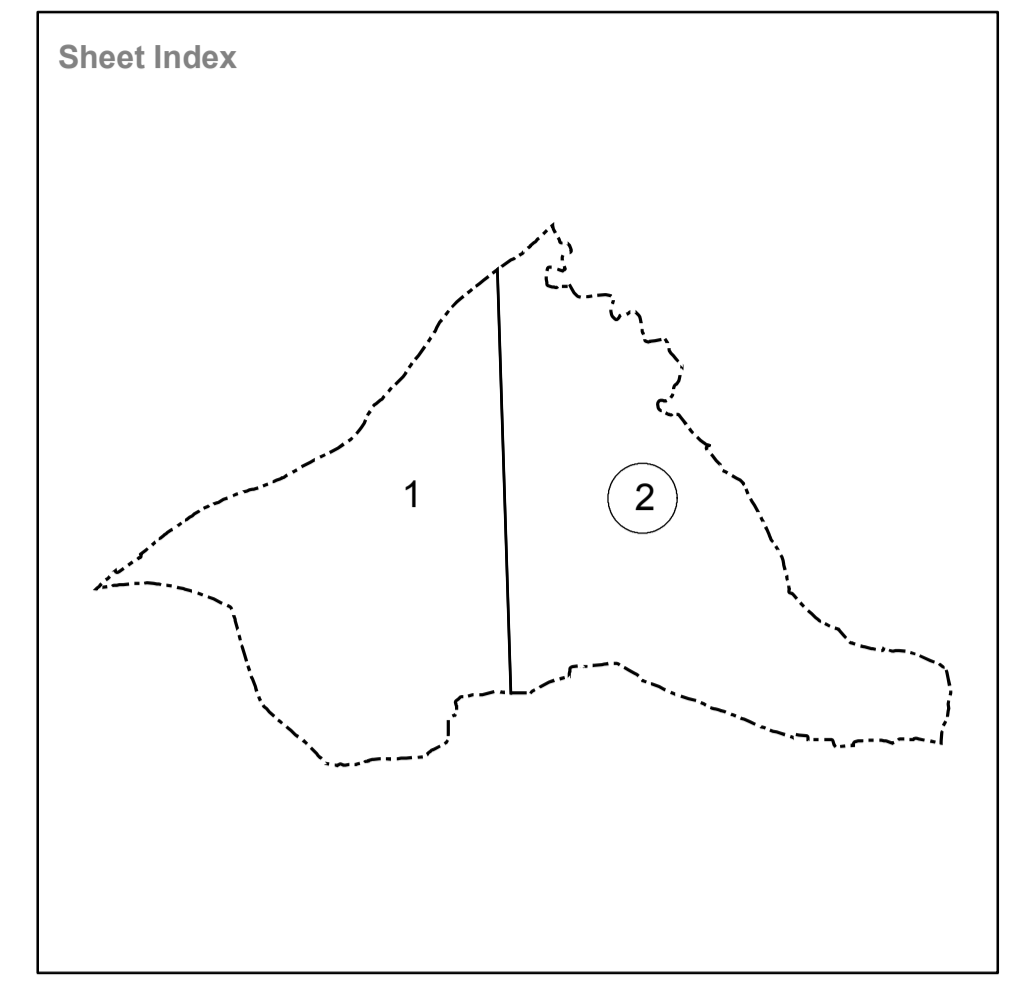
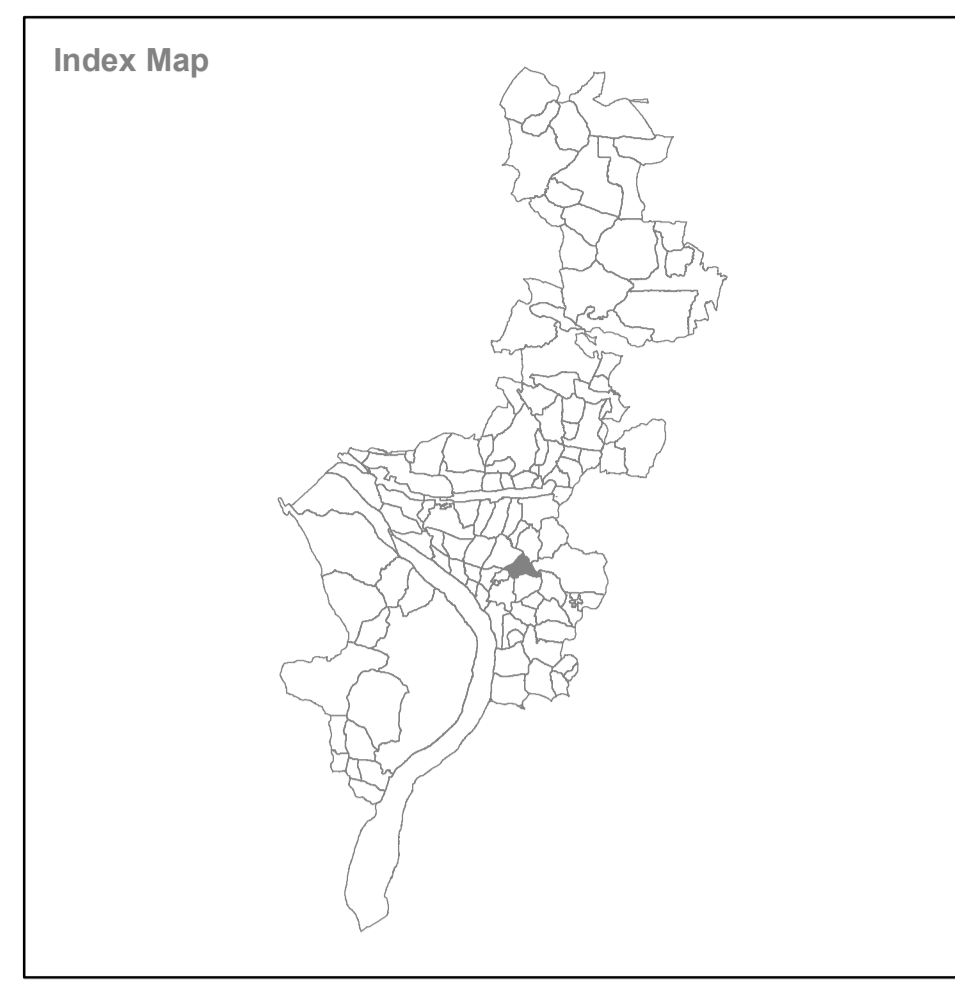
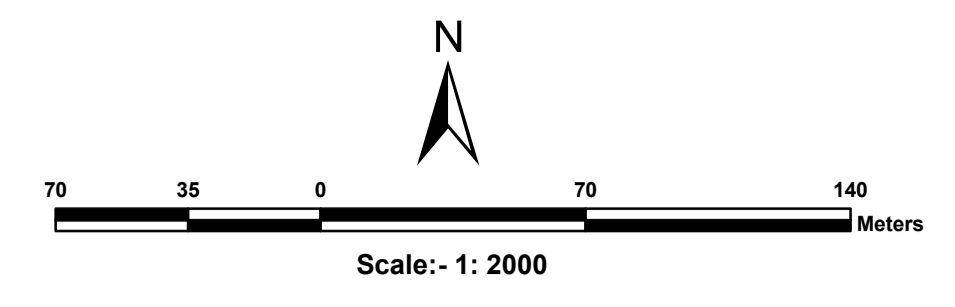


PROPOSED LANDUSE MAP

Sambalpur Development Authority (SDA)

Mouza: Sarla Sambalpur Town Unit-16 ; P.S. : Sambalpur No. 25 (2/2)



	Residential Use Zone		Agricultural (and Allied) Use Zone		Railway Line / Railway Station (RS)		Village Road
	Retail Business Neighbourhood Shopping Use Zone		Water bodies Use Zone		Existing Water Supply Rising main 1000 mm		Plot Boundary
	Wholesale Warehousing and Storage Use Zone		Area : water supply scheme to be introduced in future		Existing Water Supply Main distribution line 300 mm		Dosimali
	Industrial (Light Manufacturing Industry, Service Industry and Medium Industry) Use Zone		Land for Rehabilitation of Slum Dwellers existing on Nala Bank		Natural Drainage Channel / Waste Water with realignment (Dhobjore and Tangra Nalas in dotted line - 3 feet deep stone pitching inside and 15 feet wide stone walk way with 50 feet c to c trees / Street lights in developed Urban area)		Trisimali
	Public Semi Public Use Zone		Old builtup area (Buildings of historical or archaeological importance described in the draft C.D.P.Report.)		Comprehensive Development Plan (SDA) Boundary		Mustakilchand
	Utilities and Services		Existing Road		Municipal Boundary		Railway Pillar/Other Pillar
	Recreation (and open space) Use Zone		Proposed Road		Mouza Boundary		Government Land
	Transportation Use Zone		Proposed Bridge over River Mahanadi		Zone Boundary		
	Special Area Use Zone		Fly Over Bridge		Ward Boundary		

Village Name : Sarla
Sheet No.2

Tahasil Name : Sambalpur

Source/ Database Used :
Data Used For Preparing Existing Landuse
Satellite Data : World View-1 (P4V)
Cadastral Data : Year-1981-82
Ground Truthing : August 2010

Guideline : Urban GIS Database Development for
CDPI Master Plan Preparation

Directorate of Town Planning
Dept. of Housing & Urban Development
Govt. of Orissa

Prepared by :
 Gujarat Industrial and Technical Consultancy Organisation, Ahmedabad

Sambalpur Development Authority, Sambalpur