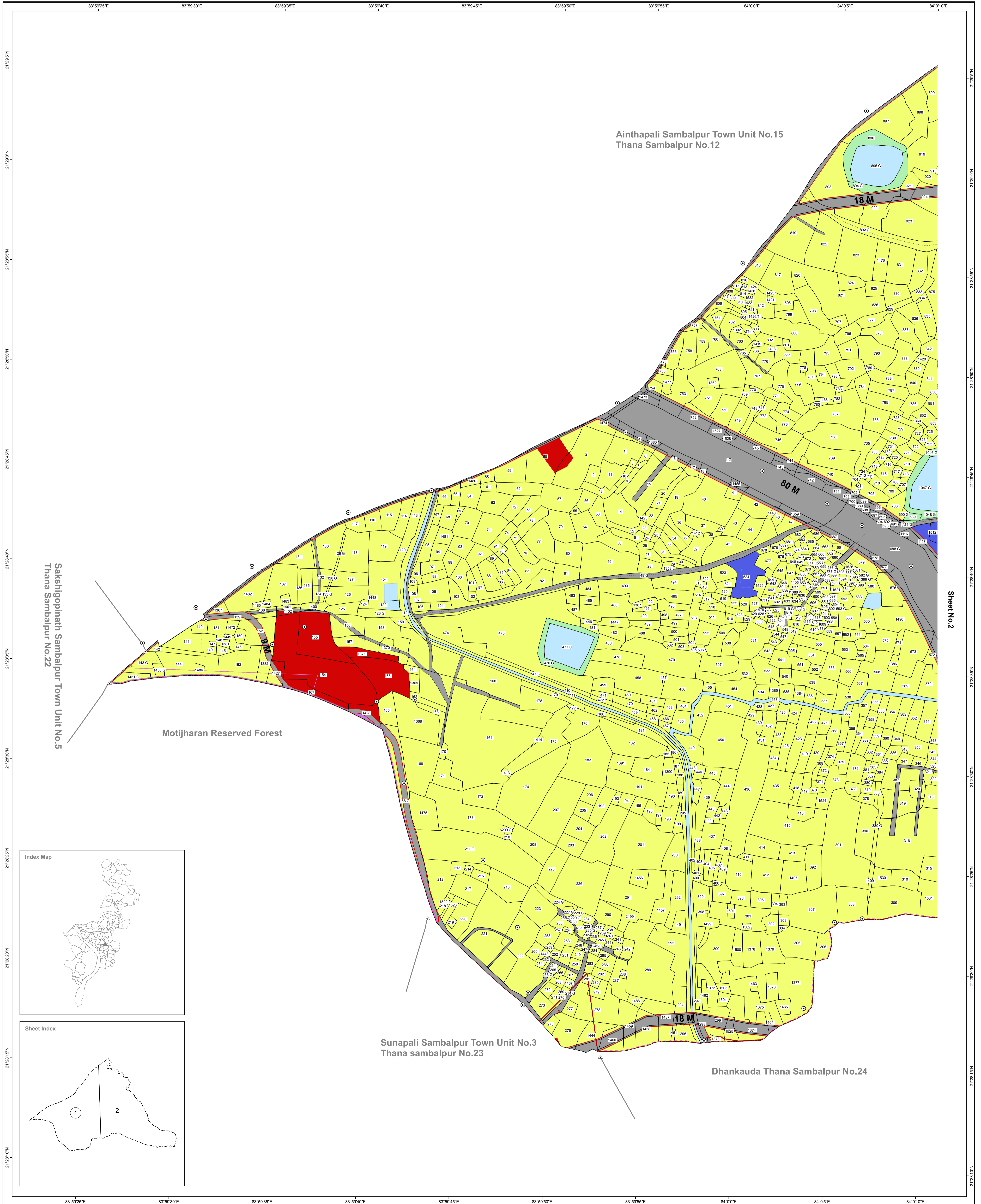
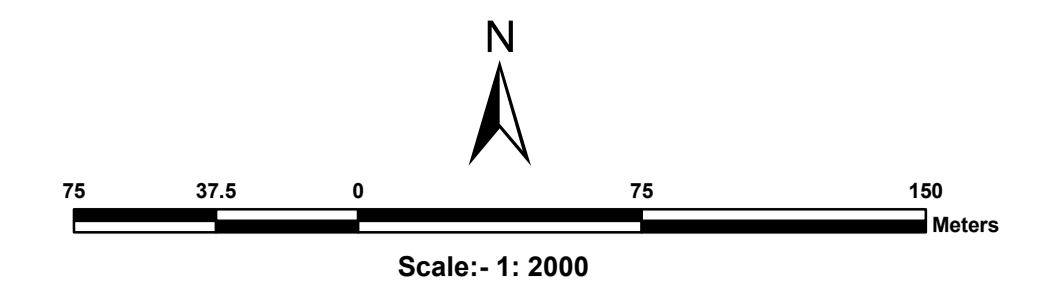


PROPOSED LANDUSE MAP

Sambalpur Development Authority (SDA)

Mouza: Sarla Sambalpur Town Unit-16 ; P.S. : Sambalpur No. 25 (1/2)



Sakshigopinath Sambalpur Town Unit No.5
Thana Sambalpur No.22

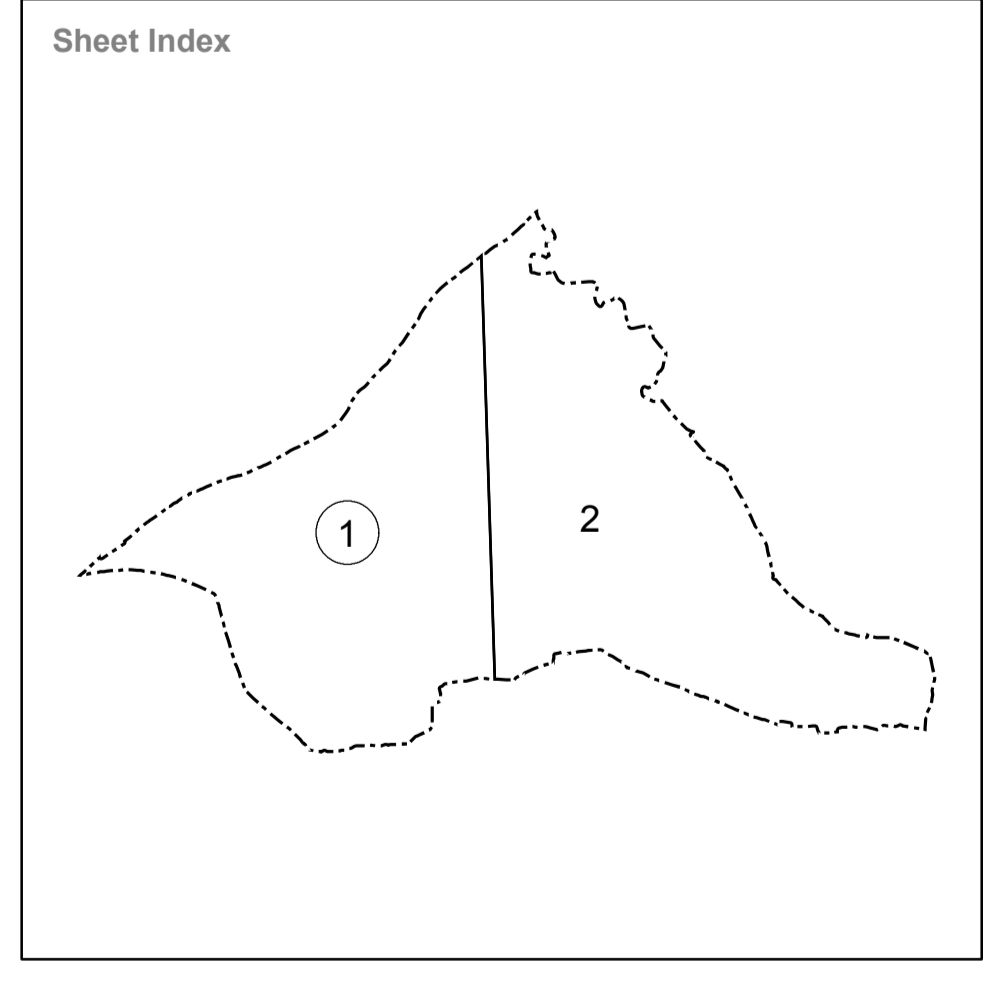
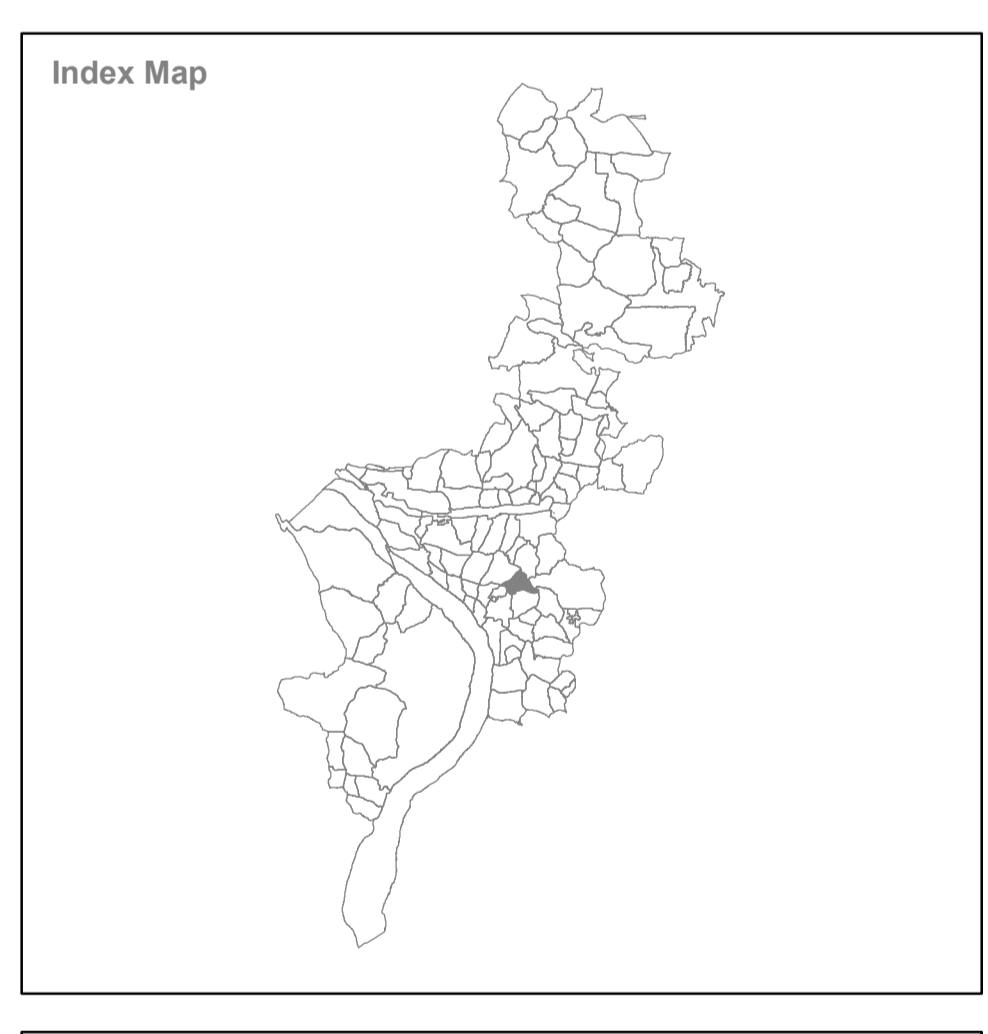
Motijharan Reserved Forest

Ainthapali Sambalpur Town Unit No.15
Thana Sambalpur No.12

Sheet No.2

Sunapali Sambalpur Town Unit No.3
Thana sambalpur No.23

Dhankauda Thana Sambalpur No.24



| | | | |
|--|---|---|-----------------------------|
| Residential Use Zone | Agricultural (and Allied) Use Zone | Railway Line / Railway Station (RS) | Village Road |
| Retail Business Neighbourhood Shopping Use Zone | Water bodies Use Zone | Existing Water Supply Rising main 1000 mm | Plot Boundary |
| Wholesale Warehousing and Storage Use Zone | Area : water supply scheme to be introduced in future | Existing Water Supply Main distribution line 300 mm | Dosimali |
| Industrial (Light Manufacturing Industry, Service Industry and Medium Industry) Use Zone | Land for Rehabilitation of Slum Dwellers existing on Nala Bank | Natural Drainage Channel / Waste Water with realignment (Dhobjore and Tangra Nalas in dotted line - 3 feet deep stone pitching inside and 15 feet wide stone walk way with 50 feet c to c trees / Street lights in developed Urban area) | Trisimali |
| Public Semi Public Use Zone | Old builtup area (Buildings of historical or architectural or archaeological importances described in the draft C.D.P.Report.) | Comprehensive Development Plan (SDA) Boundary | Mustakilchand |
| Utilities and Services | Existing Road | Municipal Boundary | Railway Pillar/Other Pillar |
| Recreation (and open space) Use Zone | Proposed Road | Mouza Boundary | Government Land |
| Transportation Use Zone | Proposed Bridge over River Mahanadi | Zone Boundary | |
| Special Area Use Zone | Fly Over Bridge | Ward Boundary | |
| | | Revenue Settlement Boundary | |

Village Name : Sarla
Sheet No.1
Tahasil Name : Sambalpur

Source/ Database Used :
Data Used For Preparing Existing Landuse
Satellite Data : World View1 (PAN)
Cadastral Data : Year-1991-92
Ground Truthing : August 2010

Guideline : Urban GIS Database Development for
CDP/ Master Plan Preparation

Directorate of Town Planning
Deptt. of Housing & Urban Development
Govt. of Orissa

Prepared by :

Gujarat Industrial and Technical Consultancy Organisation, Ahmedabad

Sambalpur Development Authority, Sambalpur