


PROPOSED LANDUSE MAP
Sambalpur Development Authority (SDA)

Mouza: Bareipali Sambalpur Town Unit - 13; P.S. : Sambalpur No.14 (2/3)



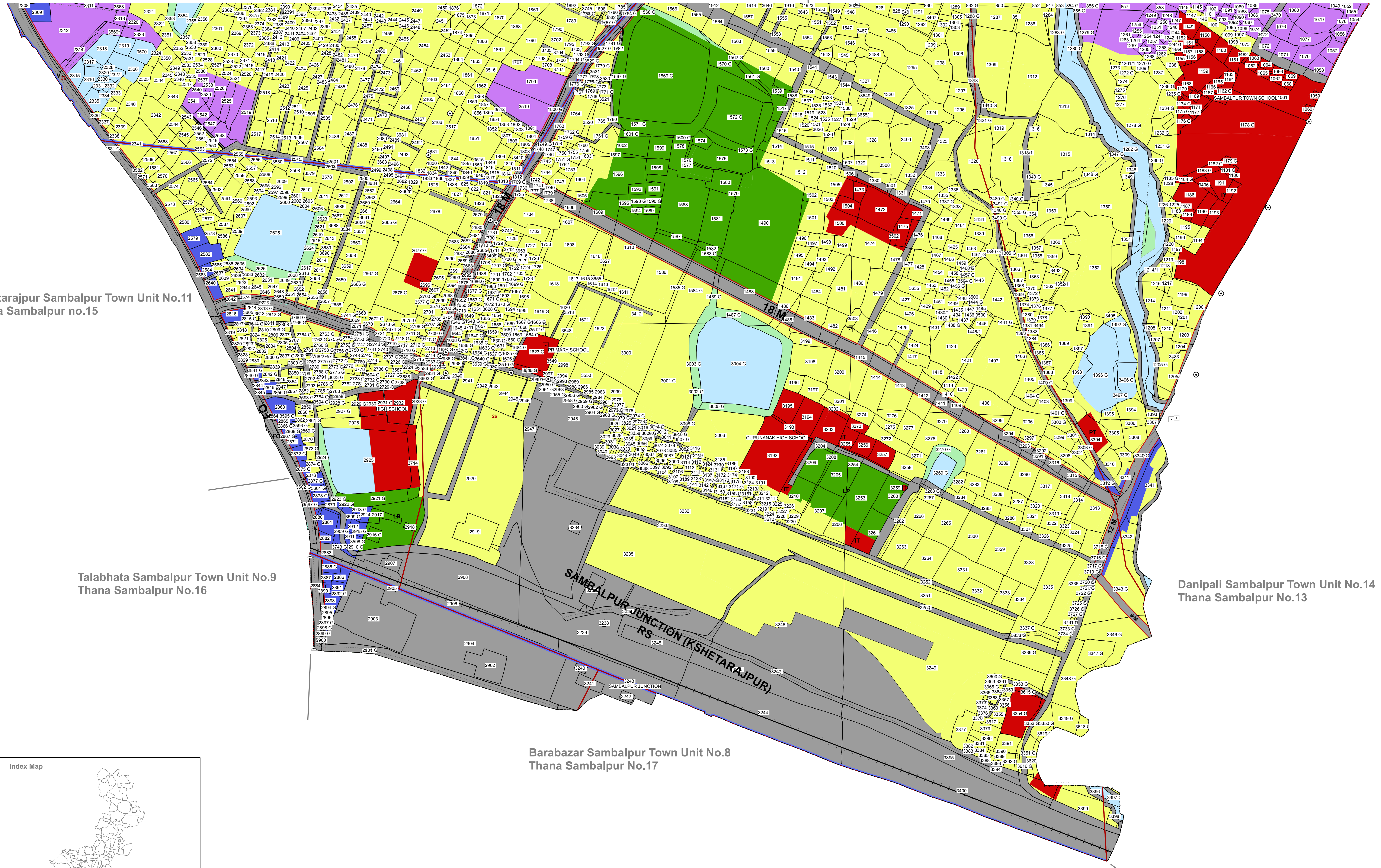
Scale: 1: 2000

LEGEND

- Residential Use Zone
- Retail Business Neighbourhood Shopping Use Zone
- Wholesale Warehousing and Storage Use Zone
- Industrial (Light Manufacturing Industry, Service Industry and Medium Industry) Use Zone
- Public Semi Public Use Zone
- Utilities and Services
- Recreation (and open space) Use Zone
- Transportation Use Zone
- Special Area Use Zone
- Agricultural (and Allied) Use Zone
- Water bodies Use Zone
- Area : water supply scheme to be introduced in future
- Land for Rehabilitation of Slum Dwellers existing on Nala Bank
- Old builtup area (Buildings of historical or architectural or archaeological importance described in the draft C.D.P.Report.)
- Existing Road
- Proposed Road
- Proposed Bridge over River Mahanadi
- Fly Over Bridge
- Railway Line / Railway Station (RS)
- Existing Water Supply Rising main 1000 mm
- Existing Water Supply Main distribution line 300 mm
- Natural Drainage Channel / Waste Water with realignment (Dhobjore and Tangra Nalas in dotted line - 3 feet deep stone pitching inside and 15 feet wide stone walk way with 50 feet c to c trees / Street lights in developed Urban area)
- Comprehensive Development Plan (SDA) Boundary
- Municipal Boundary
- Mouza Boundary
- Zone Boundary
- Ward Boundary
- Revenue Settlement Boundary
- Village Road
- Plot Boundary
- Dosimali
- Trisimali
- Mustakilchand
- Railway Pillar/Other Pillar
- Government Land

Sheet No.1

Sheet No.3

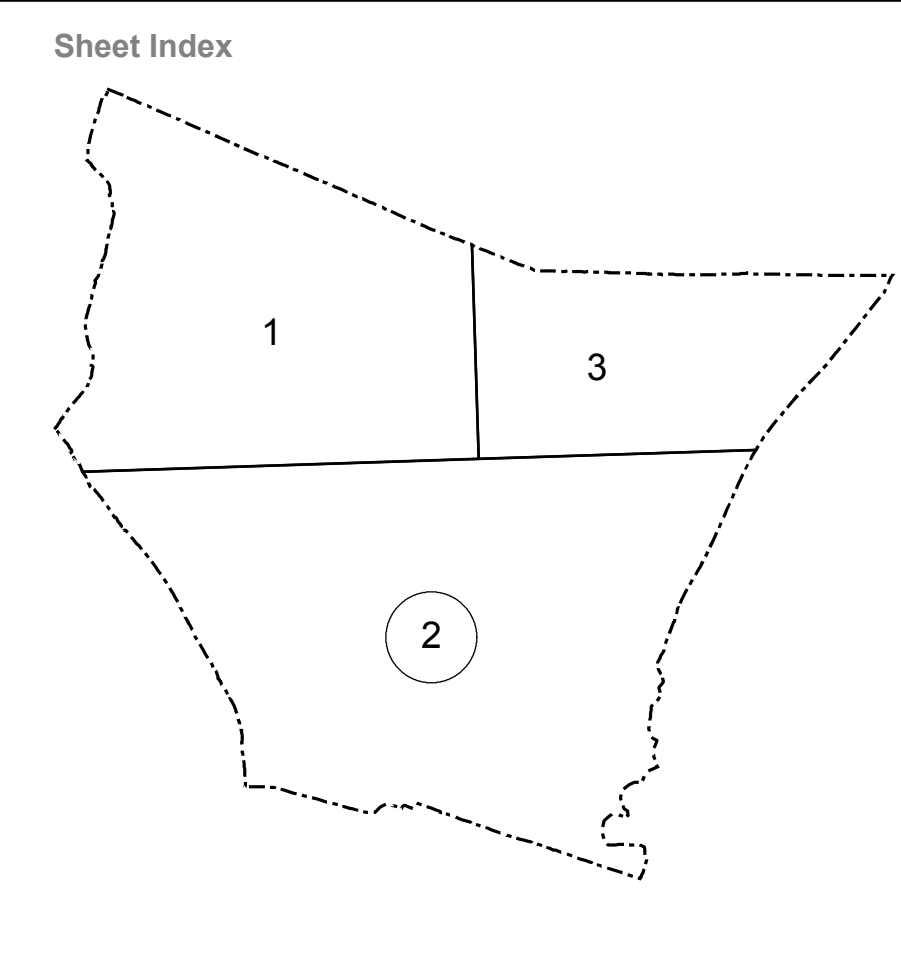
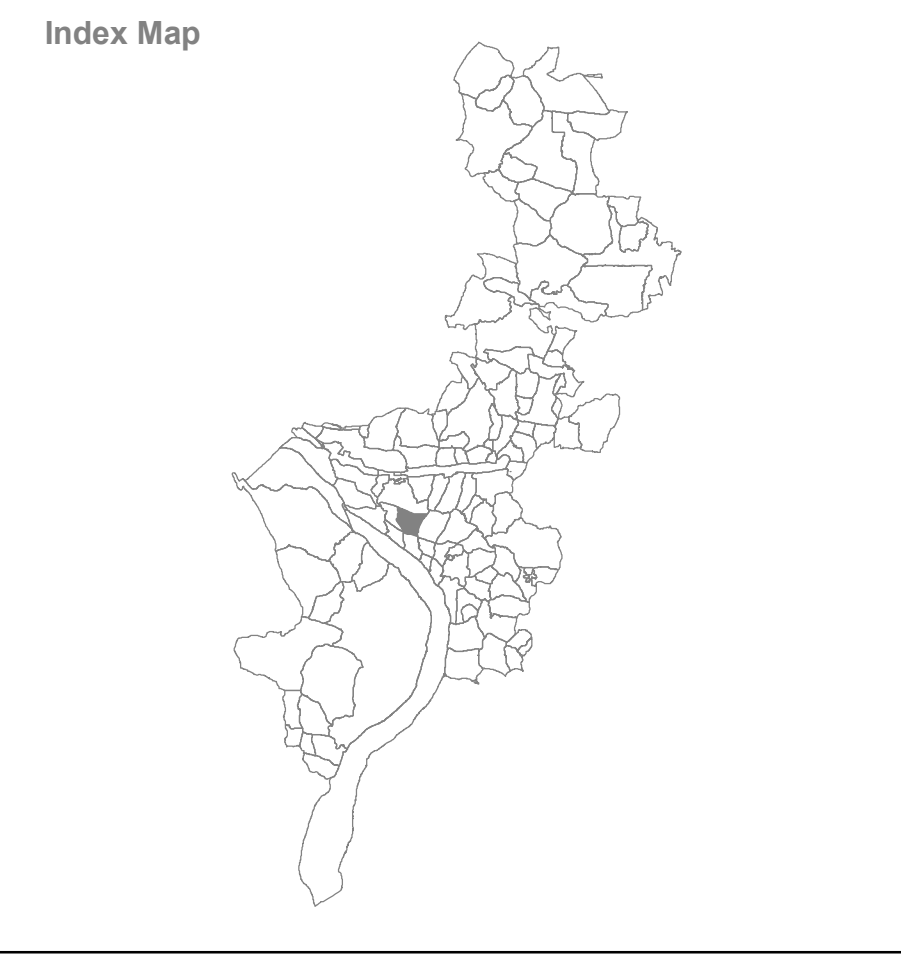


Kshetarajpur Sambalpur Town Unit No.11
Thana Sambalpur no.15

Talabhata Sambalpur Town Unit No.9
Thana Sambalpur No.16

Barabazar Sambalpur Town Unit No.8
Thana Sambalpur No.17

Danipali Sambalpur Town Unit No.14
Thana Sambalpur No.13



<p>Source/ Database Used : Data Used For Preparing Existing Landuse Satellite Data : World View-1 (PAN) Cadastral Data : Year-1981-82 Ground Truthing : August 2010</p>	<p>Village Name : Bareipali Sheet No.2 Tahasil Name : Sambalpur</p>
<p>Guideline : Urban GIS Database Development for CDP/ Master Plan Preparation</p>	
<p>Directorate of Town Planning Deptt. of Housing & Urban Development Govt. of Orissa</p>	
<p>Prepared by : Gujarat Industrial and Technical Consultancy Organisation, Ahmedabad</p>	
<p>Sambalpur Development Authority, Sambalpur</p>	