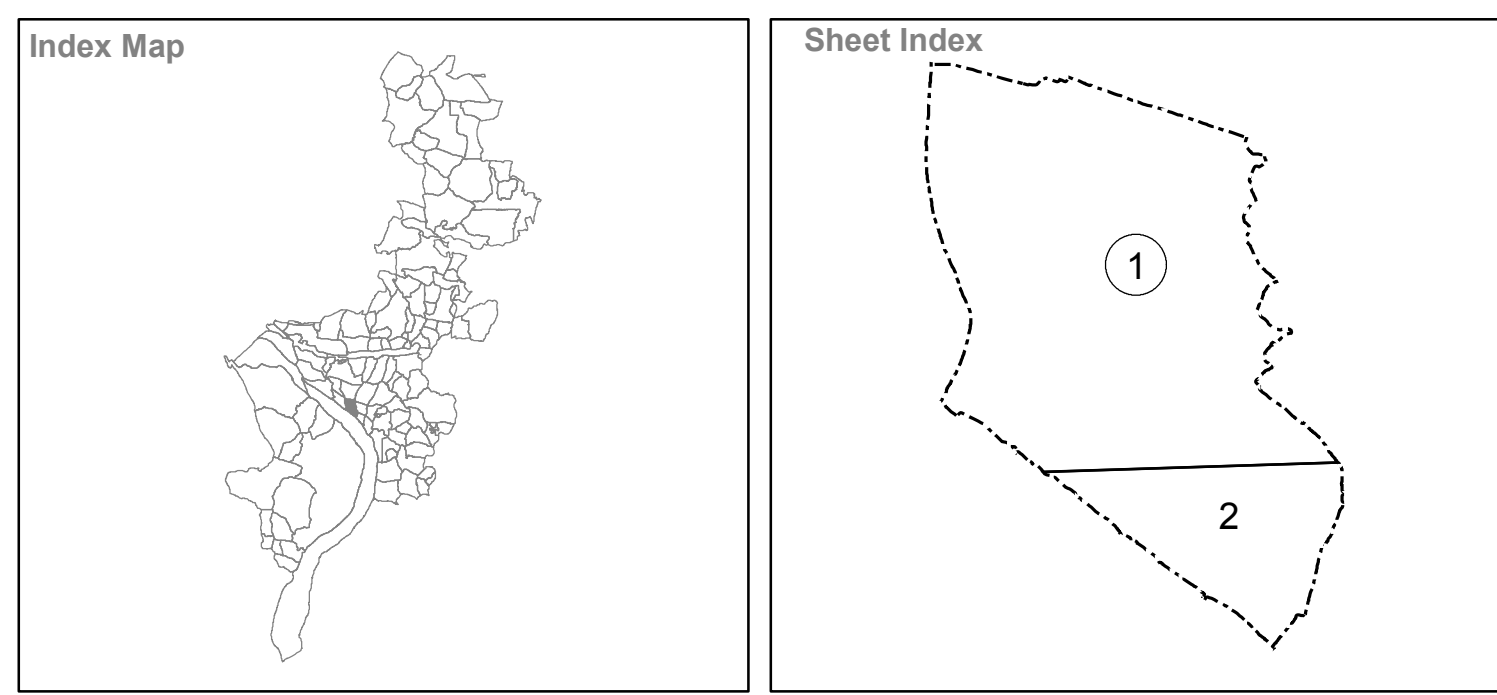
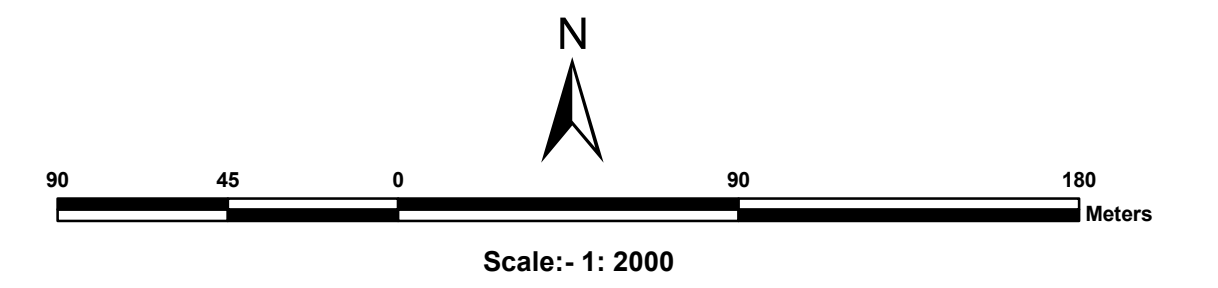


# PROPOSED LANDUSE MAP

## Sambalpur Development Authority (SDA)

Mouza:Barabazar Sambalpur Town Unit - 8; P.S. : Sambalpur No. 17 (1/2)



Talaahata Sambalpur Town Unit No.9  
Thana Sambalpur No.16

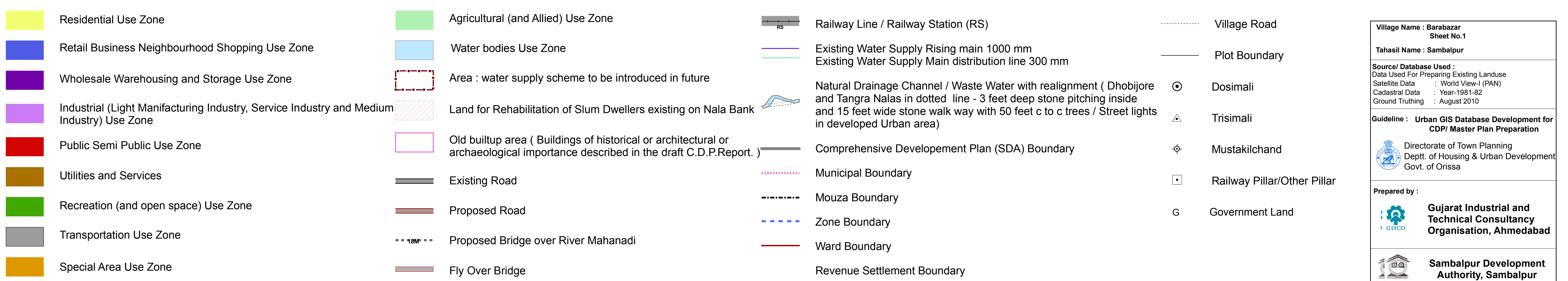
Bareipali Sambalpur Town Unit No.13  
Thana Sambalpur No.14

Danipali Sambalpur Town Unit No.14  
Thana Sambalpur No.13

Modipara Sambalpur Town Unit No.7  
Thana Sambalpur No.18

Mahanadi Kha Thana Sambalpur No.20

Sheet No.2



Village Name : Barabazar  
Sheet No.1  
Tahasil Name : Sambalpur

Source Database Used :  
Data Used For Preparing Existing Landuse  
Satellite Data : World View-1 (PAN)  
Cadastral Data : Year-1981-82  
Ground Truthing : August 2010

Guideline : Urban GIS Database Development for  
CDMP Master Plan Preparation

Directorate of Town Planning  
Dept. of Housing & Urban Development  
Govt. of Orissa

Prepared by :  
Gujarat Industrial and  
Technical Consultancy  
Organisation, Ahmedabad

Sambalpur Development  
Authority, Sambalpur